


Geography
Higher level and standard level
Paper 2 – resources booklet

Friday 4 May 2018 (morning)

Instructions to candidates

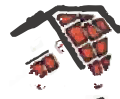
- Do not open this resources booklet until instructed to do so.
- Use the resources as appropriate to the questions in paper 2.

Scale:



Key:

Towns and Population



Town with over 50 000 inhabitants
Railway centre



Town with under 50 000 inhabitants



Rural village

Homesteads



Seasonal shelter

Marrakech
Agadir
Beni Mellal

> 1 000 000
500 000 - 1 000 000
100 000 - 500 000
Midelt 10 000 - 100 000
Azilal < 10 000
Rbat < 2 000



a) Rivers > 60 metres wide
b) Rivers < 60 metres wide



Canals 20-30 metres wide




Canals < 29 metres



Heights Trigonometric point



Major highway



Good surfaced road, road number



Surfaced road, bridge, and flyover



Good unsealed road



Rural unsurfaced road



Dirt track



Rough track, caravan route



Palmery or oasis



Rock (10 metres high)



Tumulus or knoll (5 metres high)



Cliff



Precipice (15 metres high)



Dry water course



Orchard, Vineyard, Nursery,
Reeds and tall grass



Contours at 40 metres and
200 metres Ravines

Turn over

Option E — Leisure, sport and tourism

10. The photograph shows tourists at a popular site in Tokyo, Japan.



[Source: © International Baccalaureate Organization 2018]